





# SSC GD 2025




## अवसर बेच

# GEOGRAPHY

## हिमालय की श्रेणियां

LIVE 16-05-2024 04:00 PM



Tsang Himalaya  
ट्रांस हिं. / पार हिं. - इसे तिब्बतियन हिमालय भी कहा जाता है।  
also known as Tibetan Himalayas.

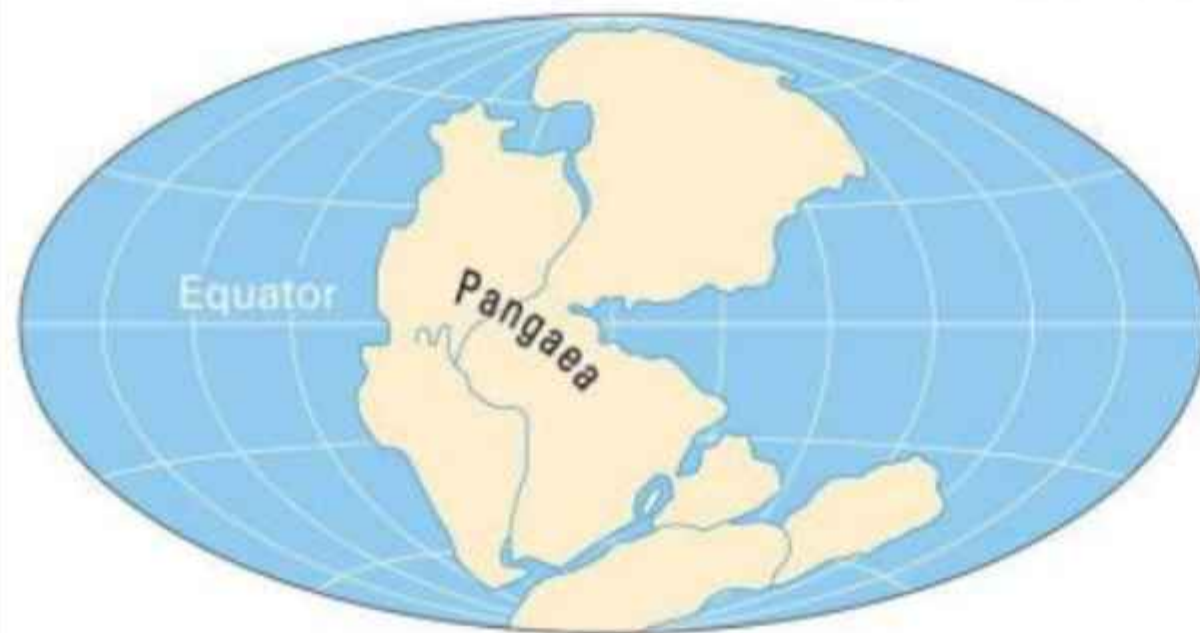
↳ 4 श्रेणियों से मिलकर बना है। - काराकोरम, लद्दाख, जास्कर व  
4 Ranges include Karakoram, Ladakh, Zaskar  
केलाश रेंज  
Kailash Range

→ काराकोरम श्रेणी को 'उच्च एशिया की रीढ़' कहा जाता है।  
The Karakoram range is also known as the backbone of High Asia.

→ पुराना नाम → किशानगिरी  
Old name Kishangiri



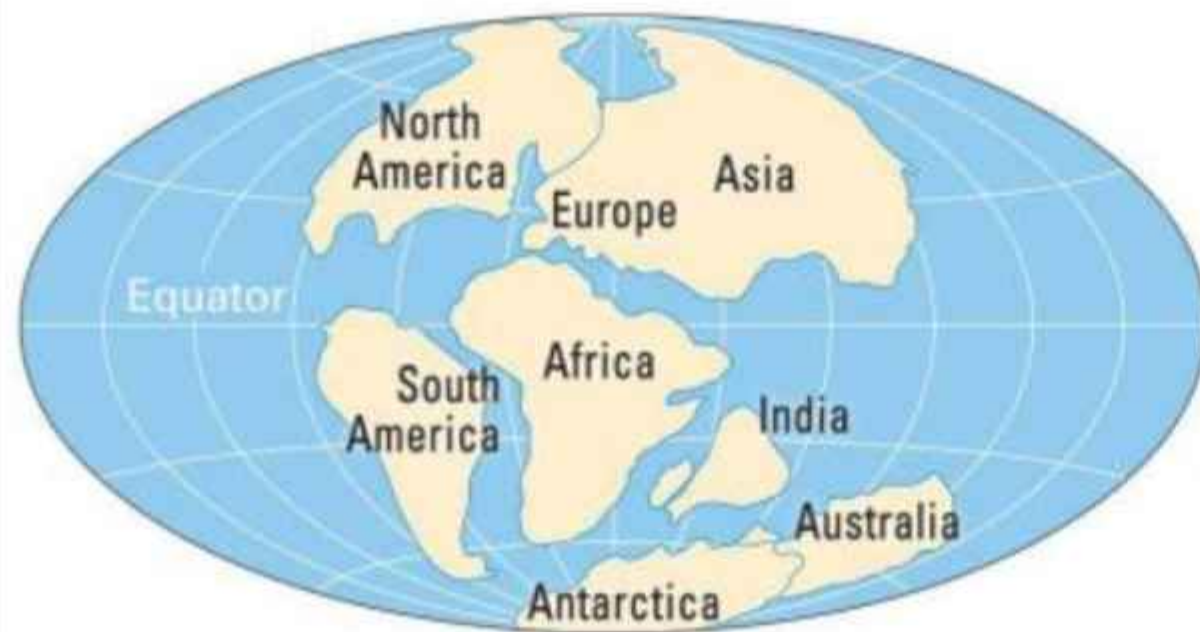
## CONTINENTAL DRIFT OF PLATES



225 Million Years Ago



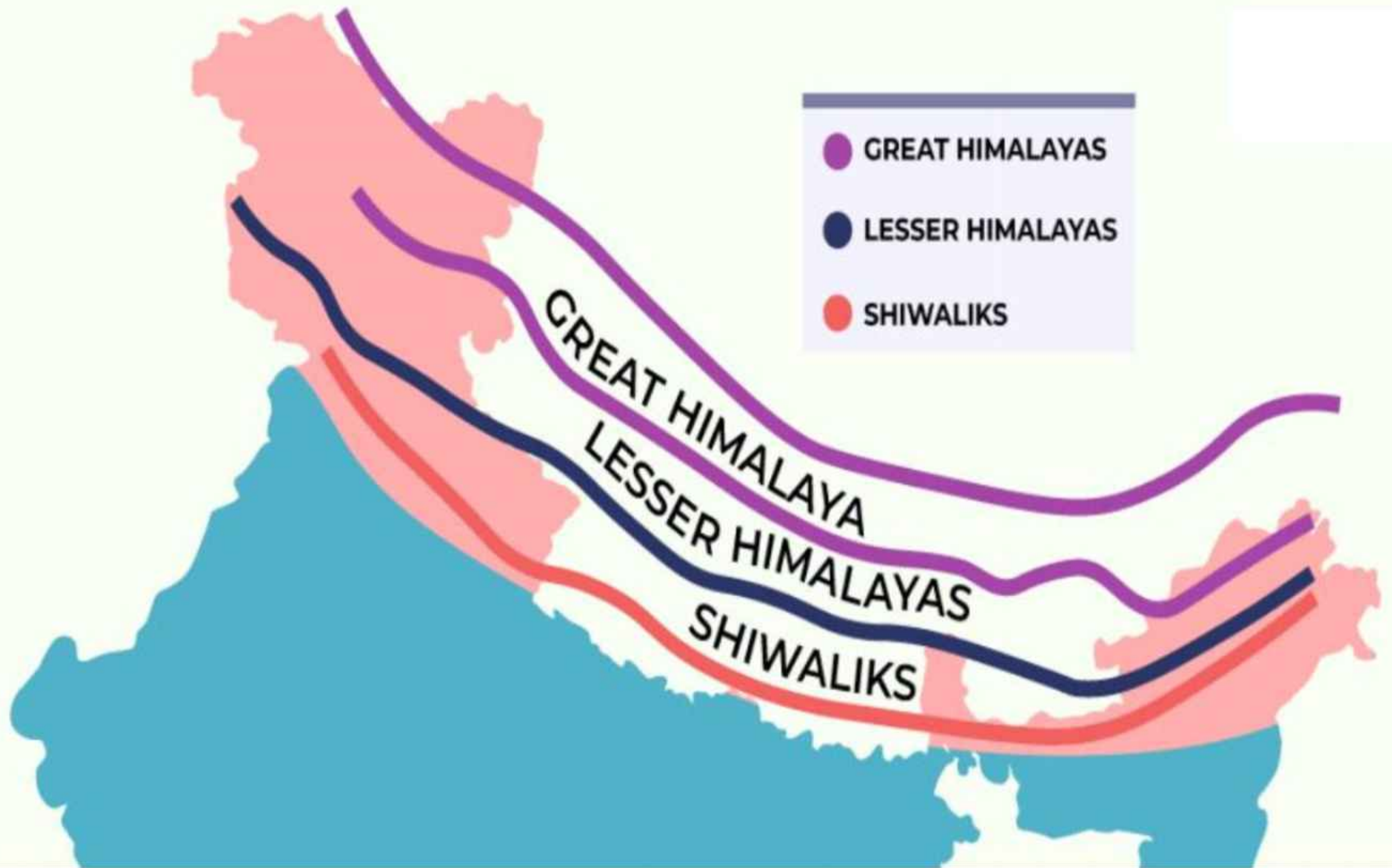
150 Million Years Ago



100 Million Years Ago



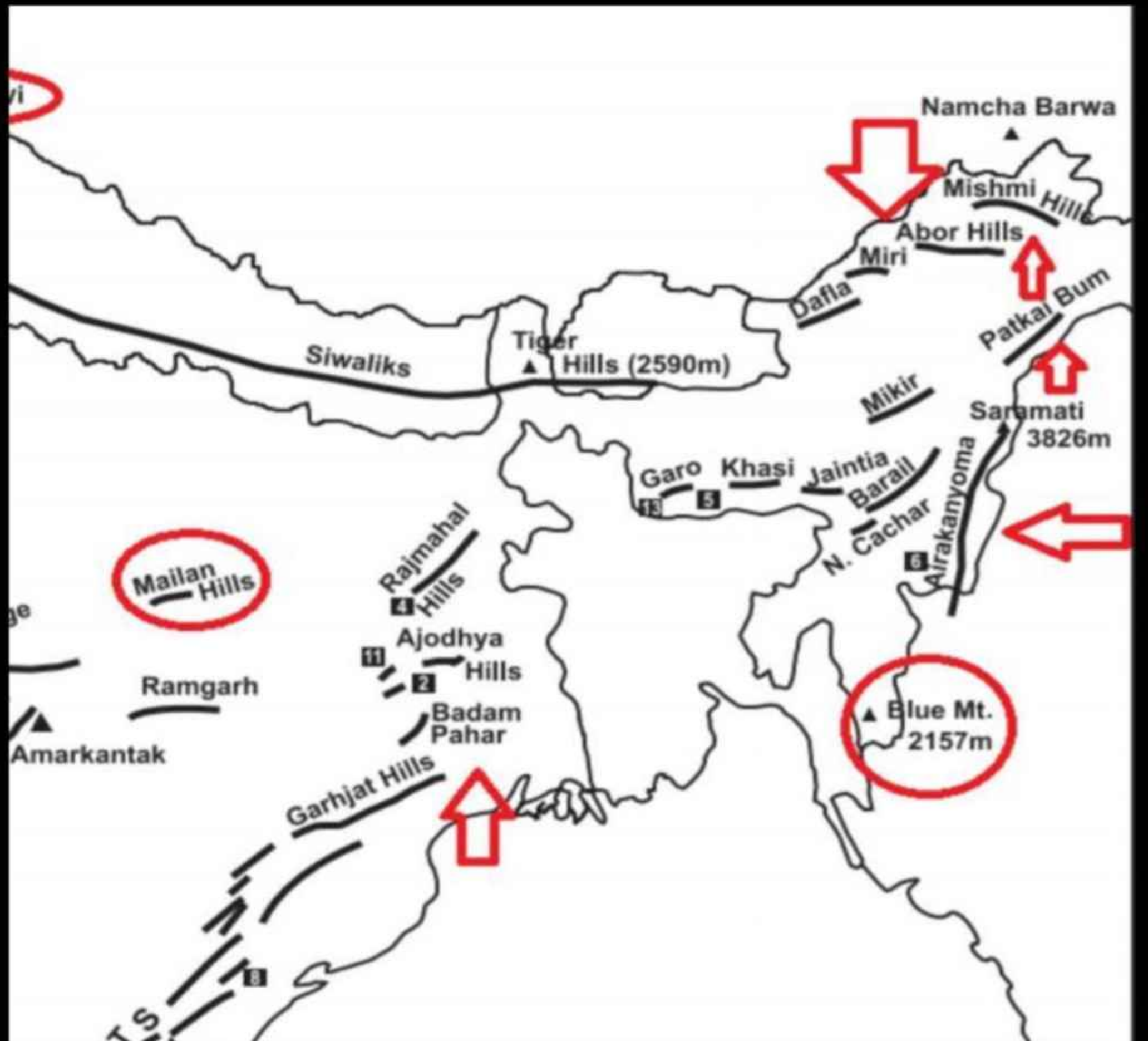
Earth Today



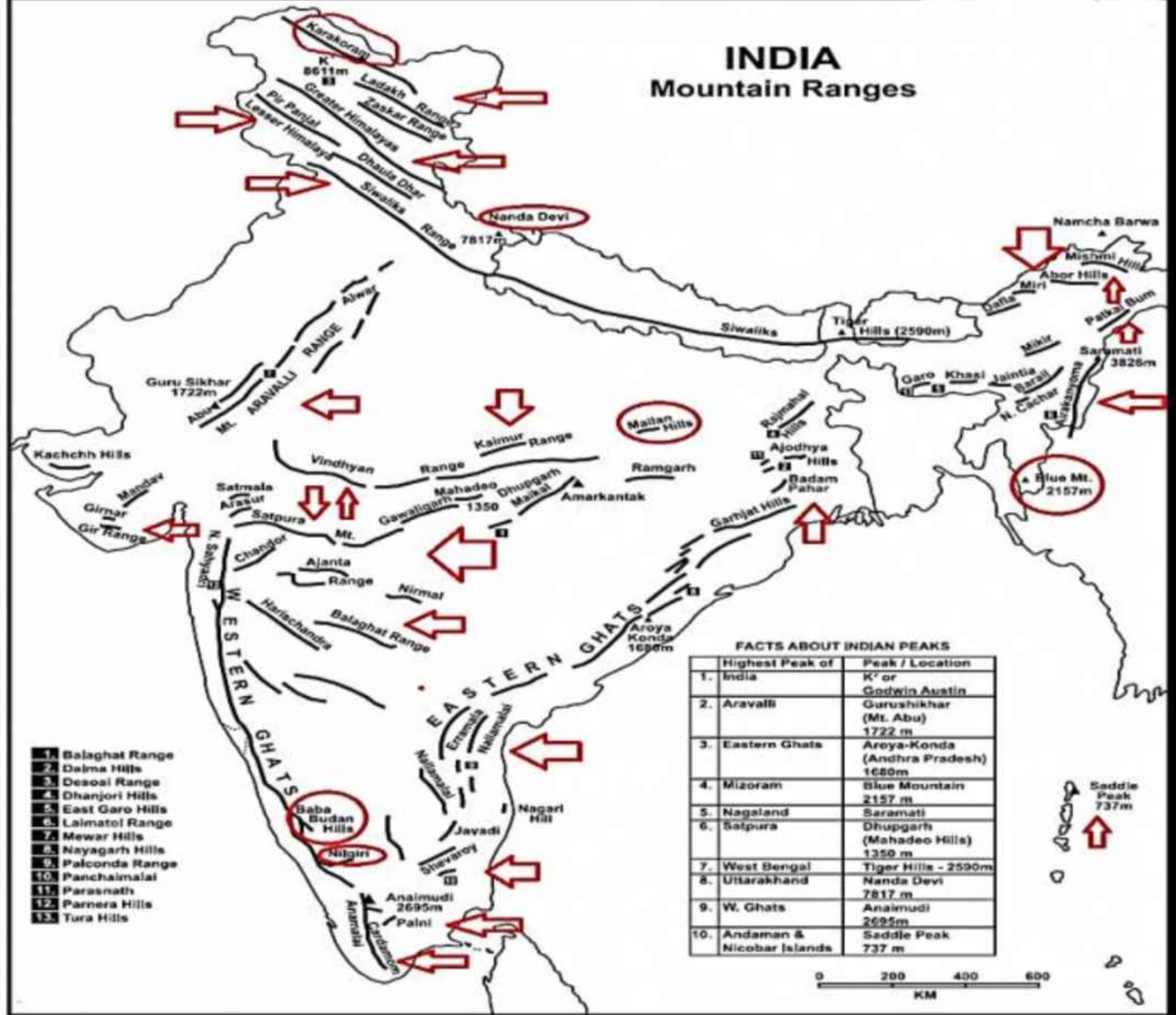


# Mountain Hills of North East India





# INDIA Mountain Ranges

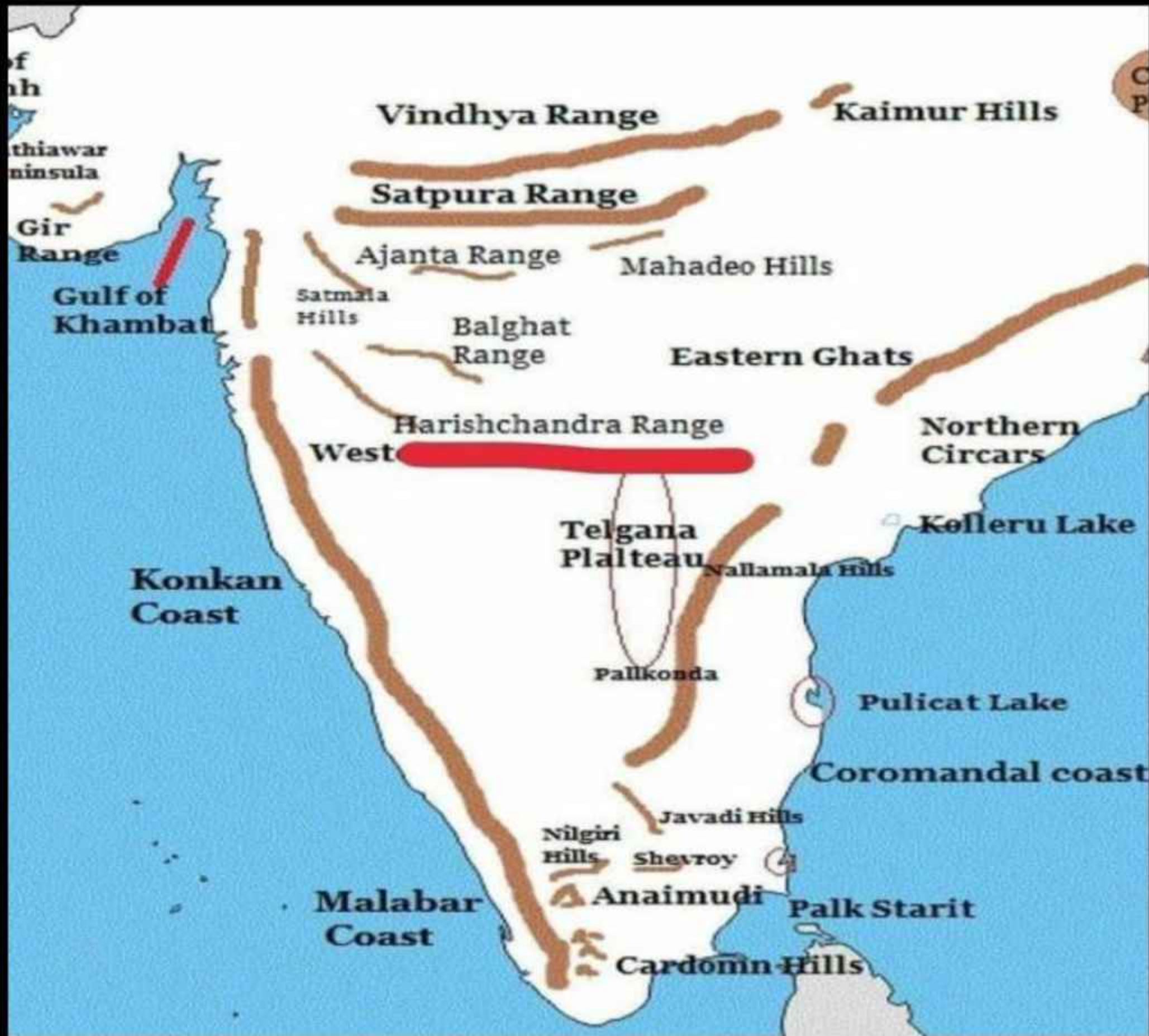


1. Balaghat Range
2. Dalma Hills
3. Desoai Range
4. Dhanjori Hills
5. East Garo Hills
6. Laimatol Range
7. Mewar Hills
8. Nayagarh Hills
9. Palconda Range
10. Panchaimalai
11. Parasnath
12. Parnera Hills
13. Tura Hills

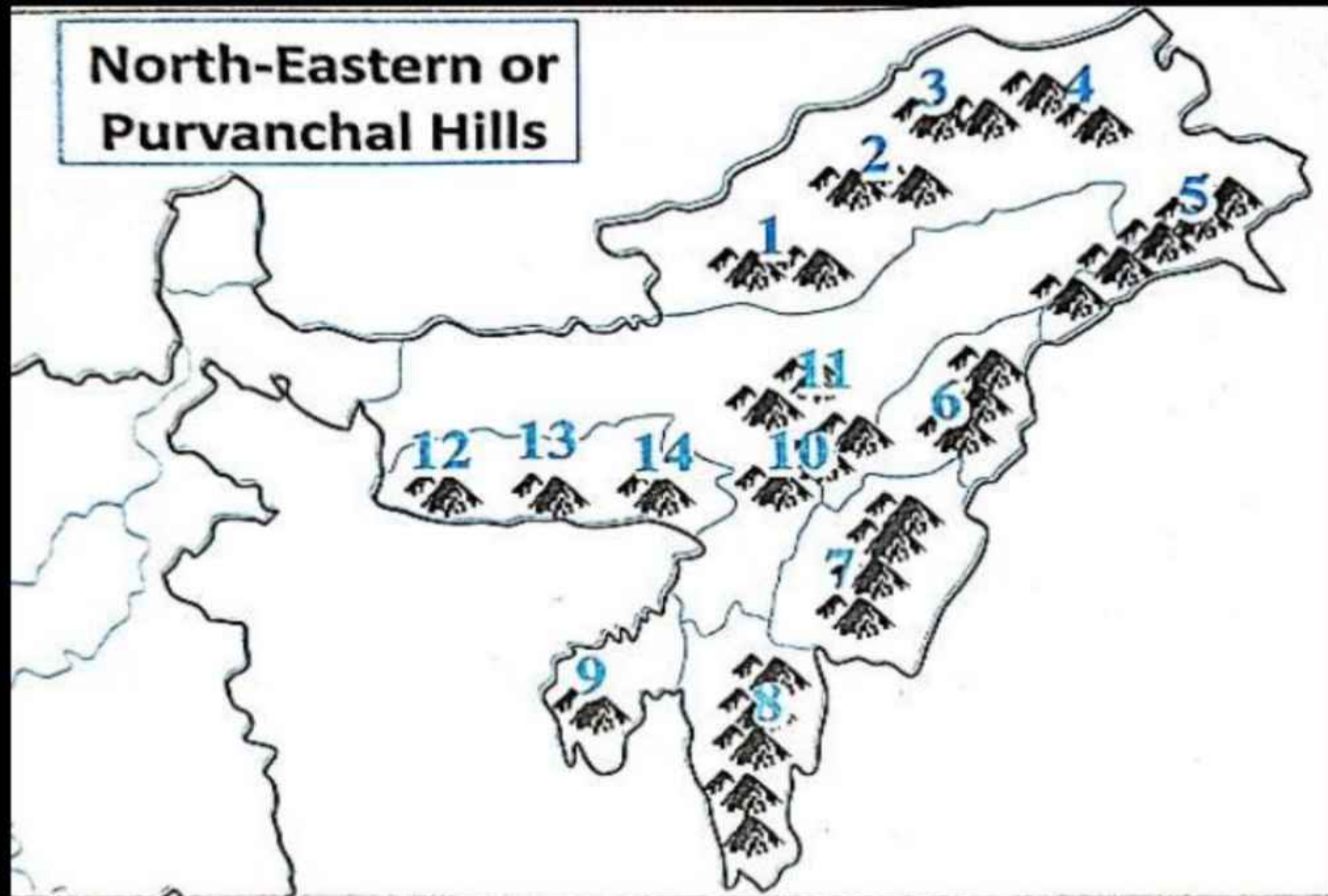
### FACTS ABOUT INDIAN PEAKS

Highest Peak of	Peak / Location
1. India	K'or Godwin Austin
2. Aravalli	Gurushikhar (Mt. Abu) 1722 m
3. Eastern Ghats	Aroya-Konda (Andhra Pradesh) 1680m
4. Mizoram	Blue Mountain 2157 m
5. Nagaland	Saramati
6. Satpura	Dhupgarh (Mahadeo Hills) 1350 m
7. West Bengal	Tiger Hills - 2590m
8. Uttarakhand	Nanda Devi 7817 m
9. W. Ghats	Anaimudi 2695m
10. Andaman & Nicobar Islands	Saddle Peak 737 m

0 200 400 600  
KM



## North-Eastern or Purvanchal Hills



1. Daffla hills

2. Miri hills

3. Abor hills

4. Mishmi hills

5. Patkai Bum hills

6. Naga hills

7. Manipur hills

8. Mizo hills

9. Tripura hills

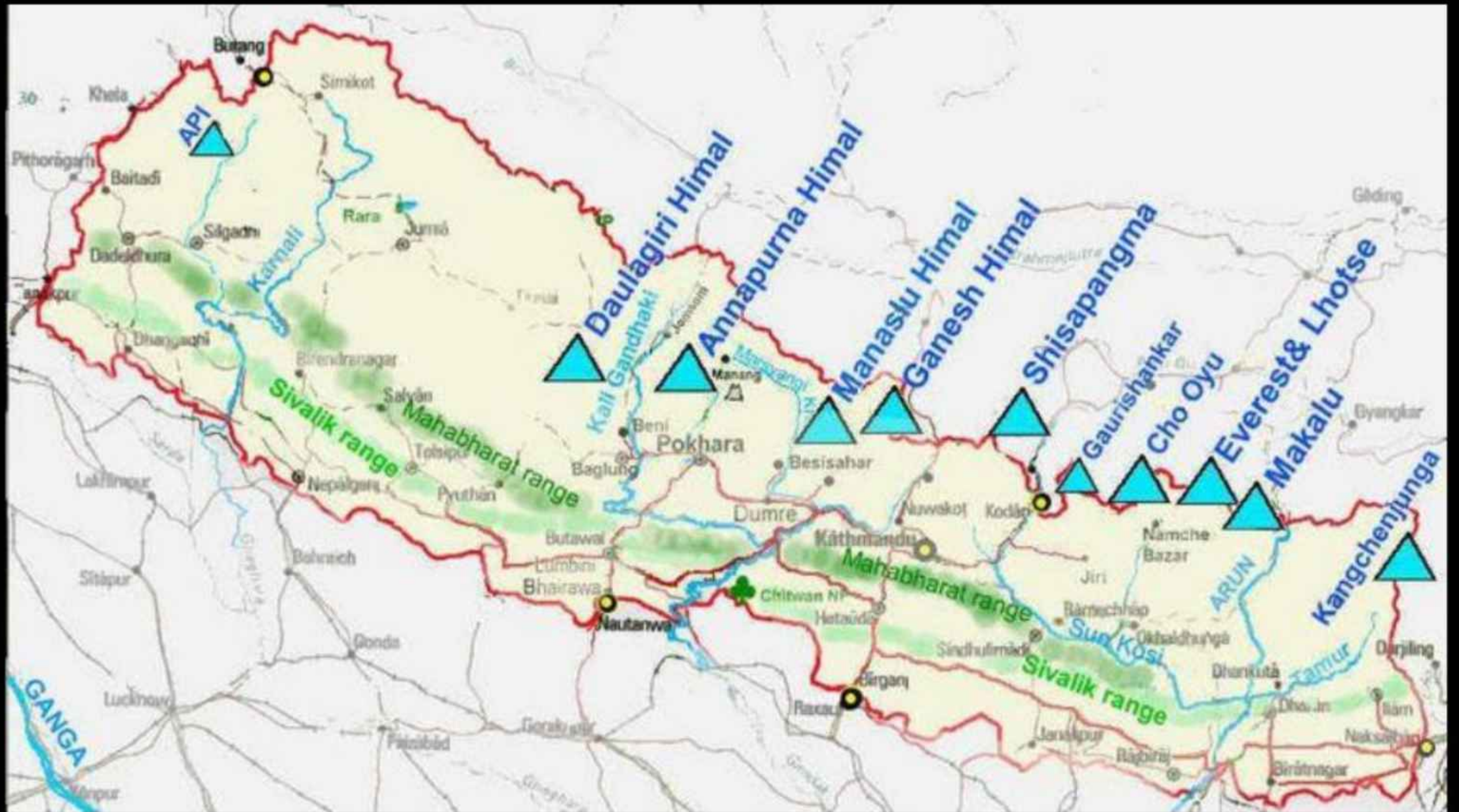
10. Barail hills

11. Mikir hills

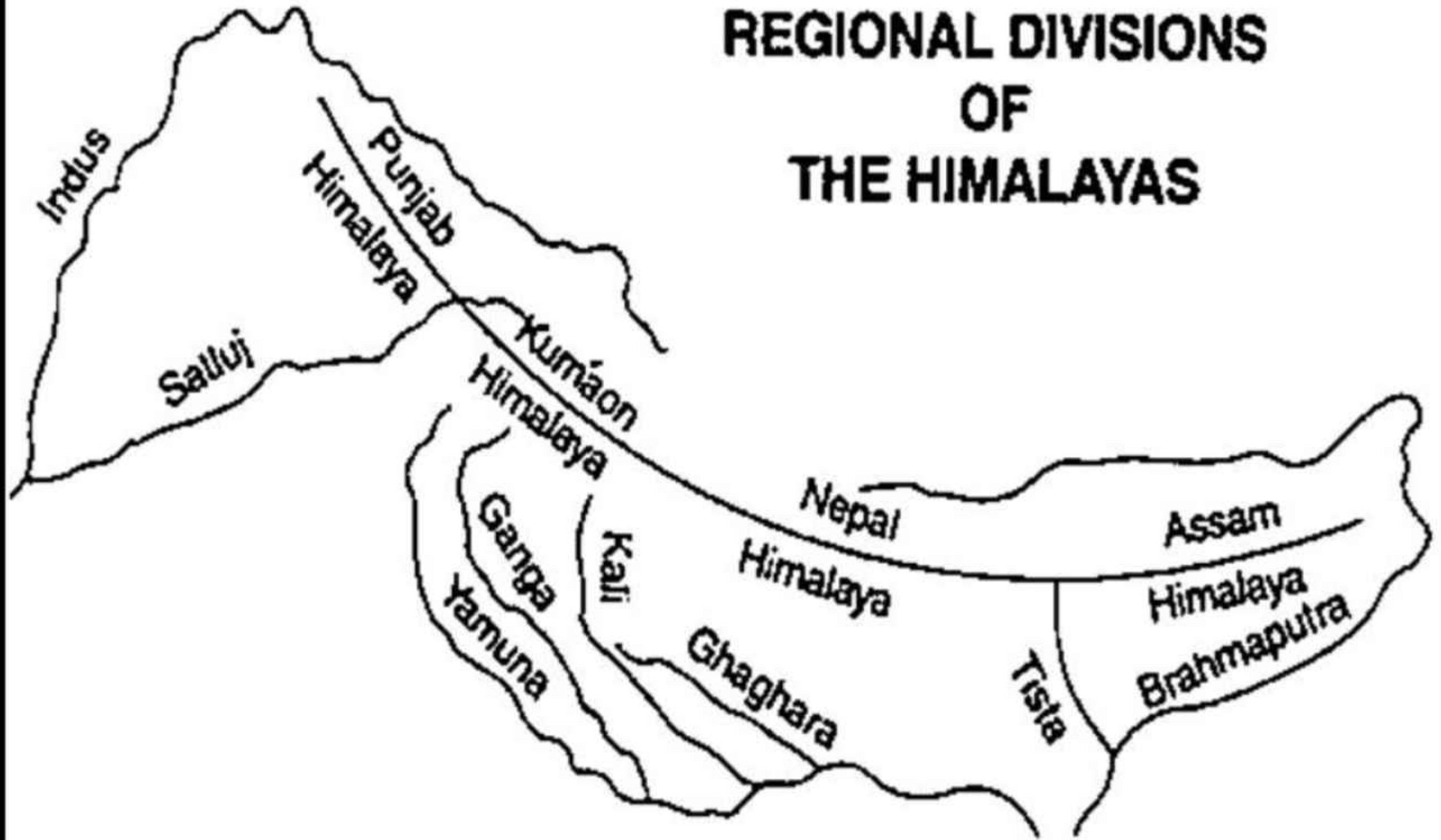
12. Garo hills

13. Khasi hills

14. Jaintia hills



# REGIONAL DIVISIONS OF THE HIMALAYAS



# Highest Peak of Indian States

